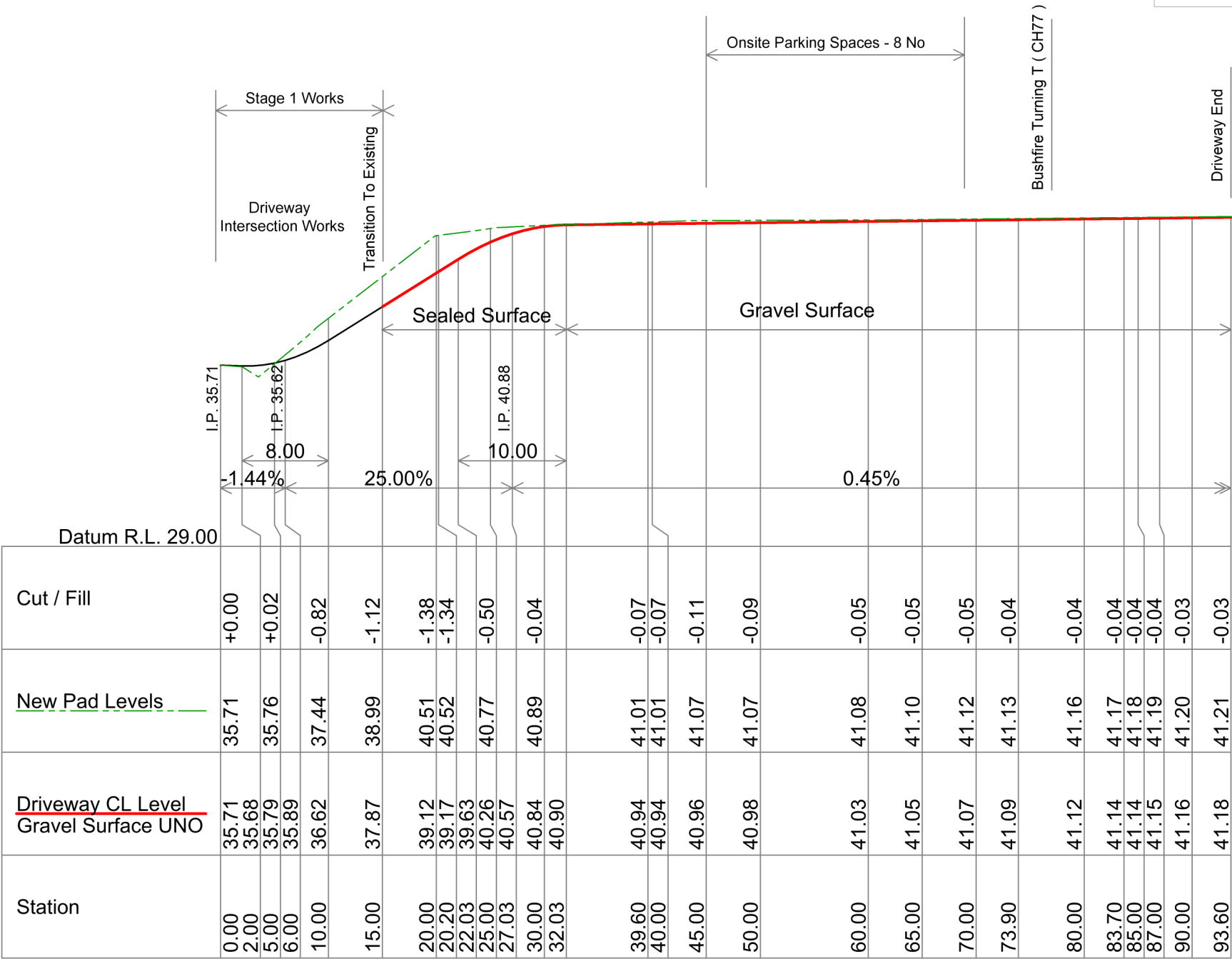


<div>SDS Civil Enterprises</div> <div>A.B.N. 56 656 467 255</div> <div>461 Hinterland Way, Knockrow NSW</div> <div>m 0438 725 414 e peterw@sdscivil.com.au</div>		<div>IMPORTANT NOTES</div> <div>1. Verify and locate all dimensions and levels PRIOR to performing any works.</div> <div>2. Ensure DBYD enquiries are made to locate current service information.</div> <div>3. Pothole or service locator of any underground services before performing works.</div> <div>4. Drawing may not be modified or used by others without approval of SDS Civil Enterprises.</div> <div>© Copyright SDS Civil Enterprises</div>		Rev	Date	Amendment	<div>SCALE</div> <div><div>051015</div><div>1 : 500 at A3</div><div></div><div>Mr P Williams B.Eng (Civil)</div></div>		PROJECT	Rural Tourist Cabins	ADDRESS	18 Alidenes Rd, Wilsons Ck	DATE	May 2024	REV
				A			APPROVED	CLIENT	Mr R Singh	LAND	Lot 14 DP 755722	DRAWING PURPOSE	Construction Certificate		
				B				DRAWING DETAILS	Stage 2 Cabin Pad and Existing Contours			DRAWING NUMBER	Civ - 202	-	
				C											
				D											

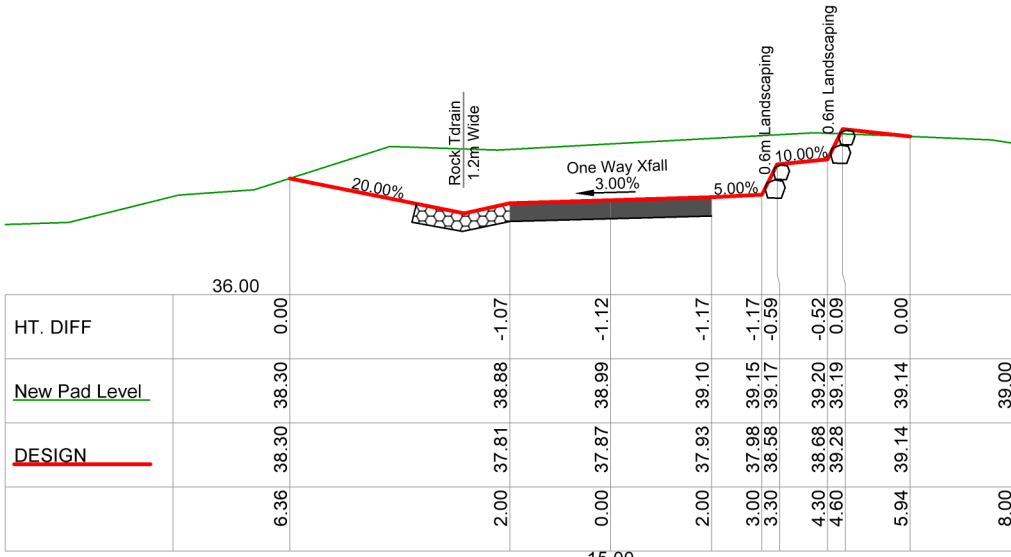
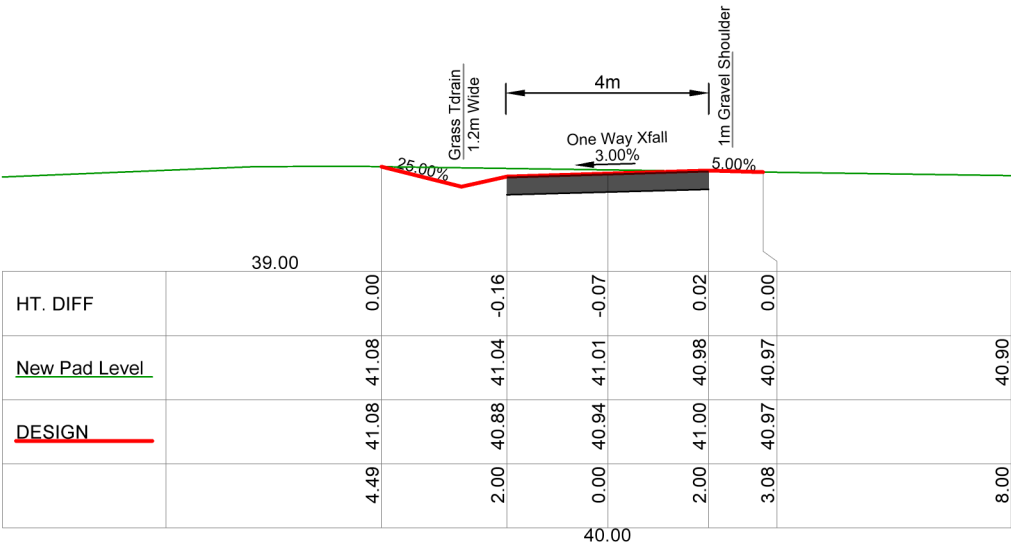
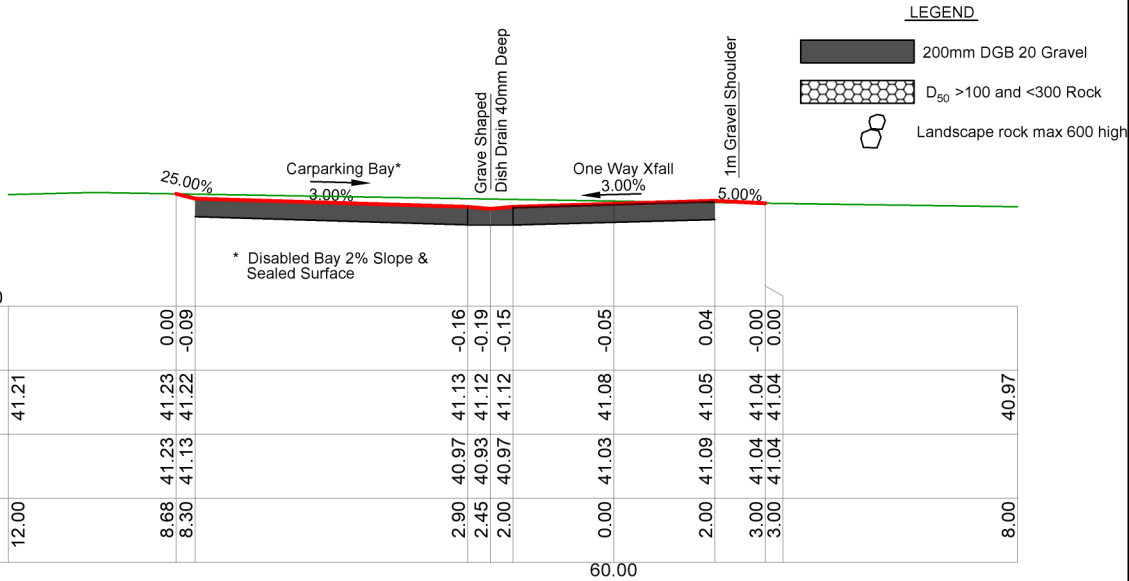
Construction Notes

1. All pavement works to be in accordance with the Northern Rivers Local Government Design and Construction Manual Specifications. Follow link to website:
<https://www.lismore.nsw.gov.au/Building-planning/Development-Applications/Development-design>
2. Pavement depths are nominated are minimums. These depths may increas subject to inspection of subgrade materials by supervising engineer.
3. Sealed driveway surfacing where >12% subject to change where directed by supervising engineer.
4. Local adjustment to levels and where to match existing features permitted. Contractor to notify supervising engineer of any inconsistencies.



Scale Horizontal 1:500 Vertical 1:200

Cabin Driveway Longsection



(Note: Sealed surface to CH32 then gravel thereafter)

<div>SDS Civil Enterprises</div> <div>A.B.N. 56 656 467 255</div> <div>461 Hinterland Way, Knockrow NSW</div> <div>m 0438 725 414 e peterw@sdscivil.com.au</div>	<div>IMPORTANT NOTES</div> <div>1. Verify and locate all dimensions and levels PRIOR to performing any works.</div> <div>2. Ensure DBYD enquiries are made to locate current service information.</div> <div>3. Pothole or service locator of any underground services before performing works.</div> <div>4. Drawing may not be modified or used by others without approval of SDS Civil Enterprises.</div> <div>© Copyright SDS Civil Enterprises</div>	Rev	Date	Amendment	<div>SCALE</div> <div>1 : 500 at A3</div> <div>Mr P Williams B.Eng (Civil)</div>	PROJECT	Rural Tourist Cabins	ADDRESS	18 Alidenes Rd, Wilsons Ck	DATE	May 2024	REV
		A	May2024	Gravel surface UNO , gravel dish drain		CLIENT	Mr R Singh	LAND	Lot 14 DP 755722	DRAWING PURPOSE	Construction Certificate	
		B				DRAWING DETAILS	Stage 2 Driveway Longsection & Typical Sections				DRAWING NUMBER	Civ - 203
		C										

