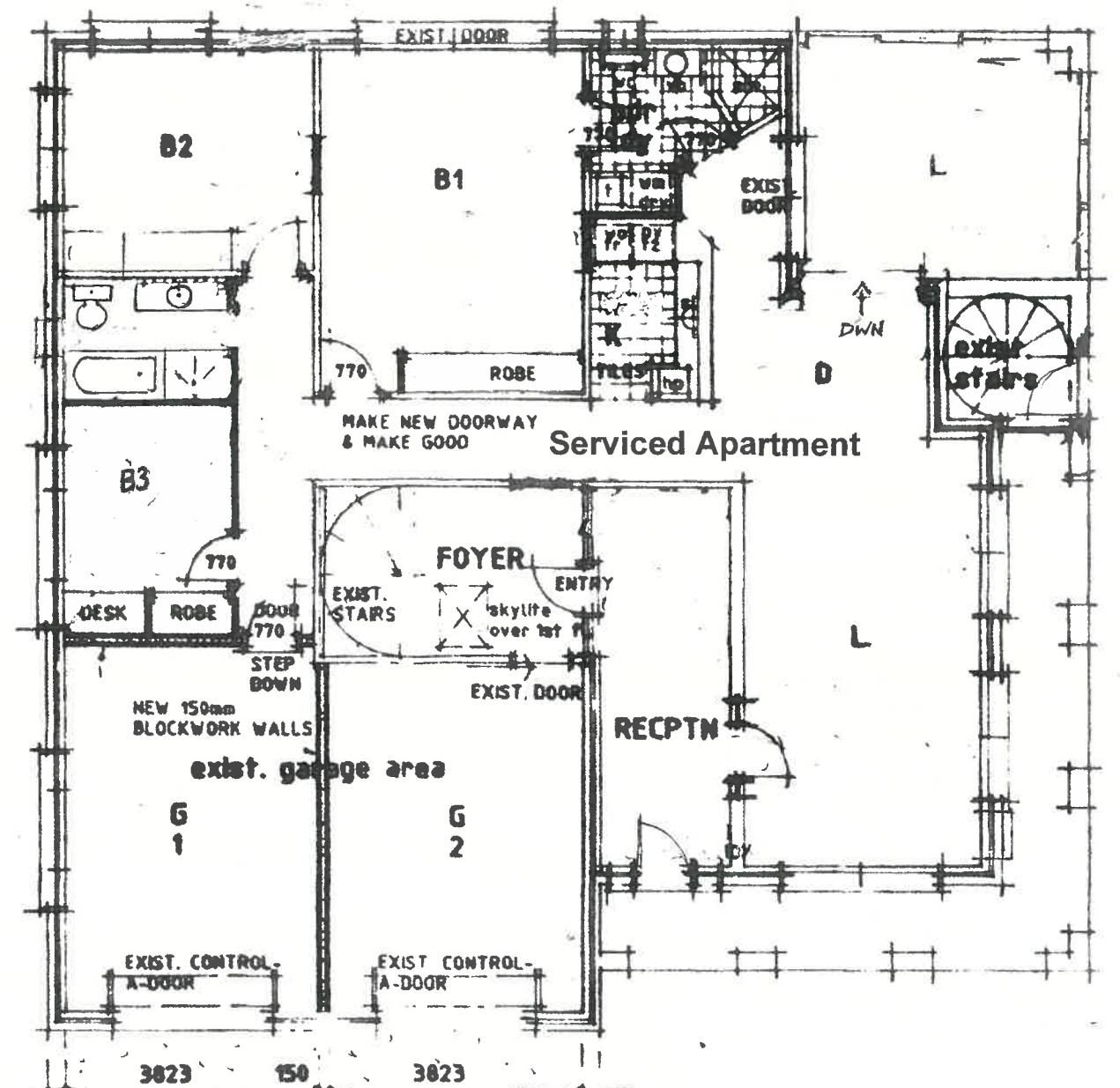
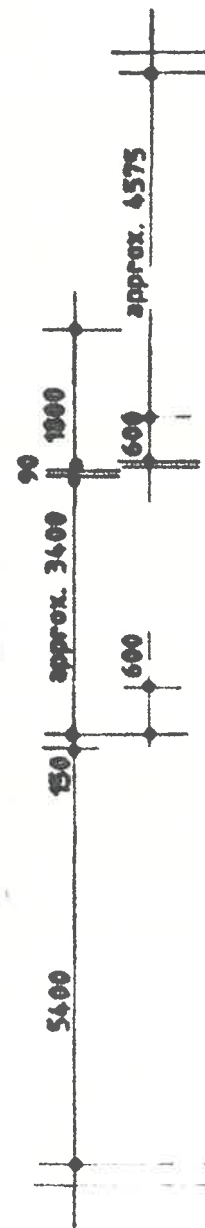



FIRST FLOOR PLAN

BYRON SHIRE COUNCIL
Development Application
APPROVED PLAN
DA No. 10.2024.31.1
Date: 5 July 2024

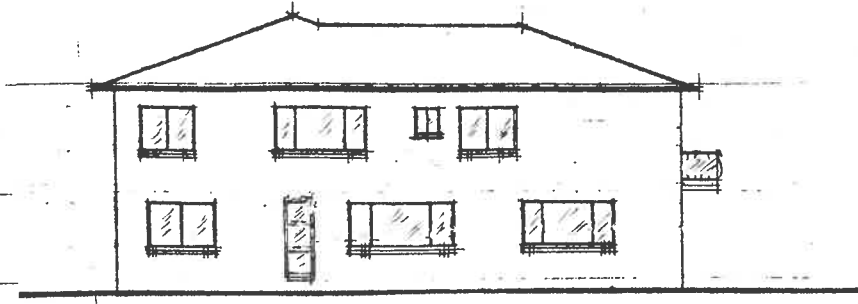


GROUND FLOOR PLAN

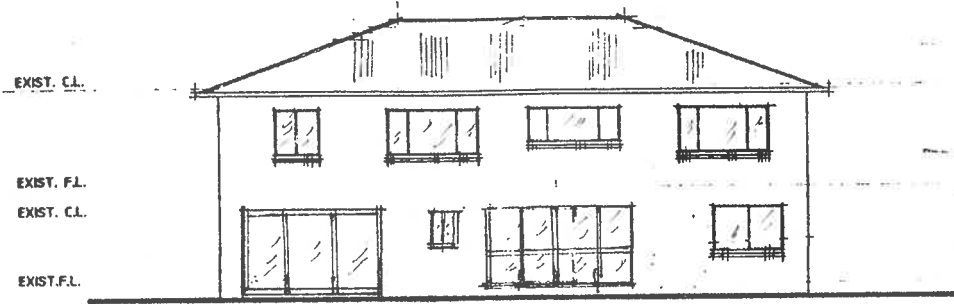
Ground & 1st Floor Plan
Change of use of Two (2) existing Units (Dual Occupancy), to include "Serviced Apartment".
Lots 1 & 2 SP 37976 No 40 Lawson Street Byron Bay
Drawn C Lonergan (Base Plan Marston) Scale 1 : 100 @ A3 31/01/2024 Plan P 1



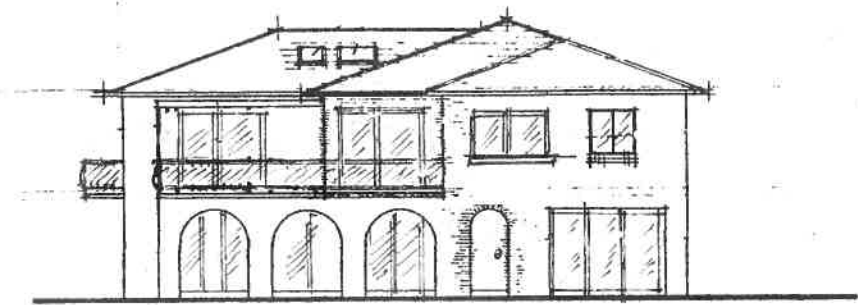
**NORTH
ELEVATION**



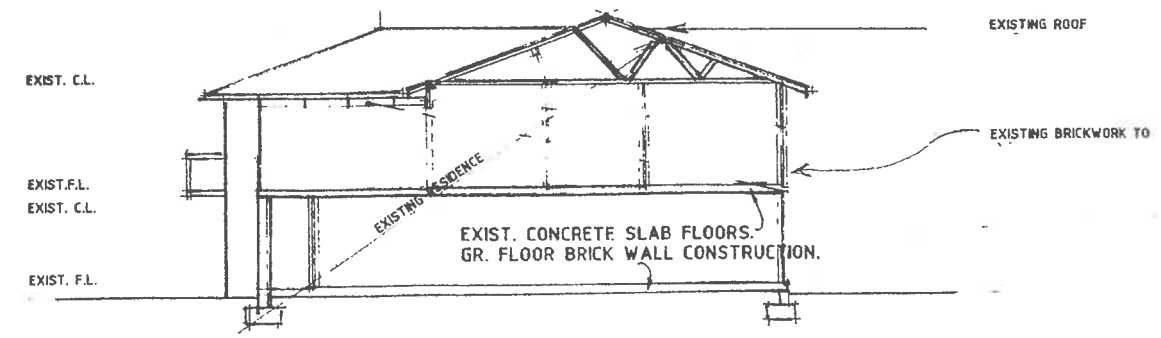
**EAST
ELEVATION**



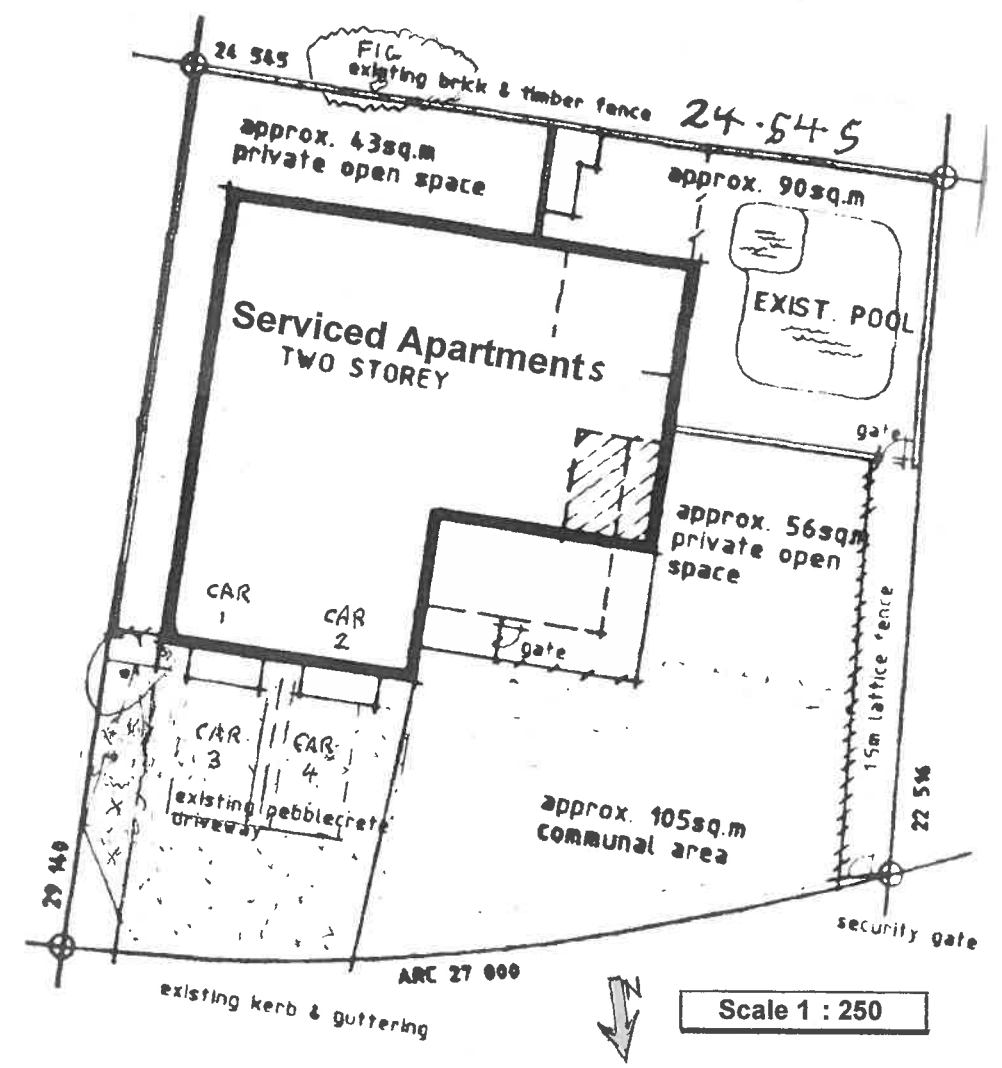
**SOUTH
ELEVATION**



**WEST
ELEVATION**



SECTION



LAWSON STREET

BYRON SHIRE COUNCIL
Development Application
APPROVED PLAN
DA No. 10.2024.31.1
Date: 5 July 2024

Site; Elevations & Section Plan
Change of use of Two (2) existing Units (Dual Occupancy), to include
"Serviced Apartment".
Lots 1 & 2 SP 37976 No 40 Lawson Street Byron Bay
Drawn C Lonergan (Base Plan Marston) Scale 1 : 200 @ A3 31/01/2024 Plan P 2